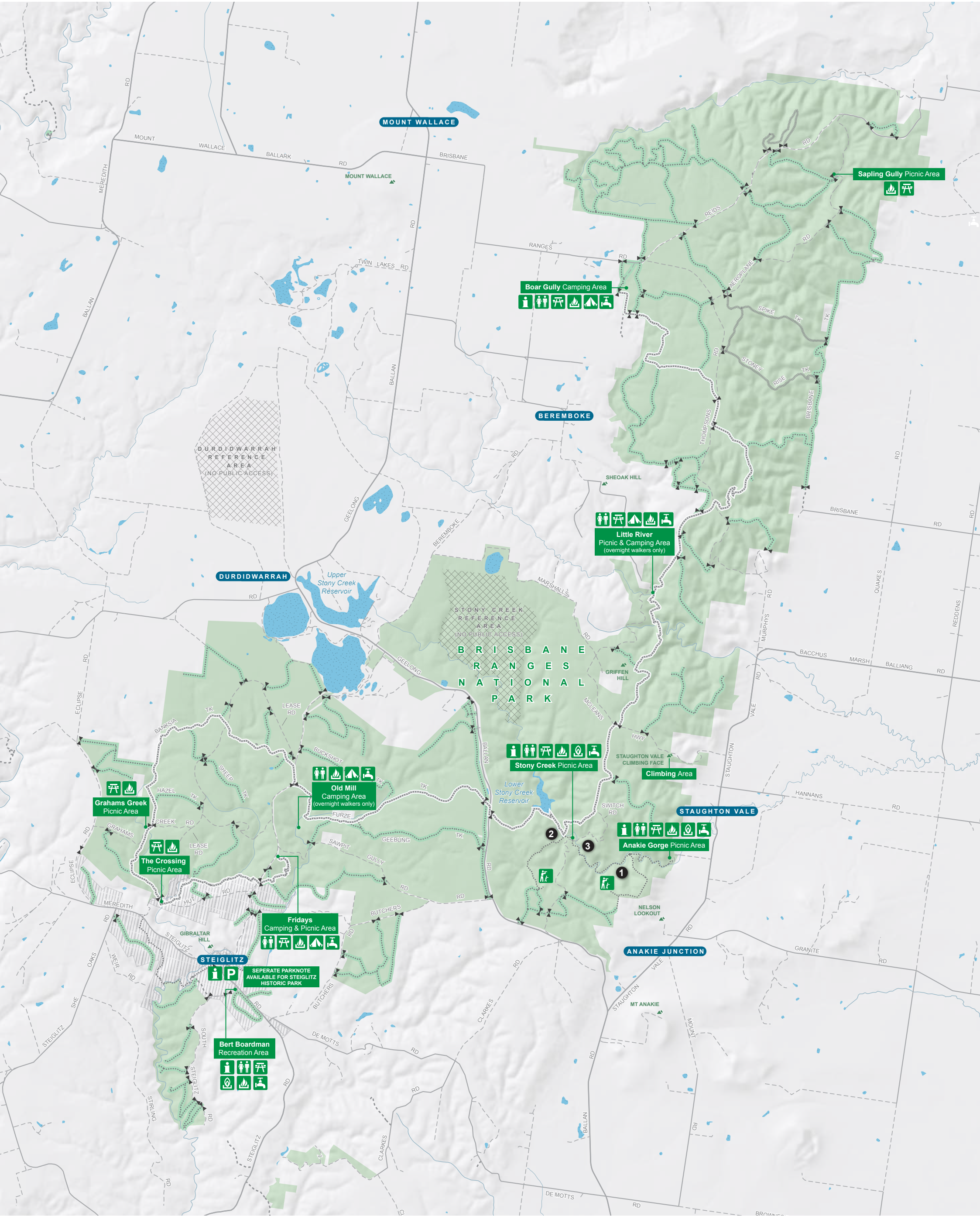






Brisbane Ranges National Park









0 250 500 1000
METRES


 Park Information


 Toilets


 Picnic Table


 Fireplace


 Gas Barbecue


 Lookout


 Camping Area


 Untreated Water:
Unsuitable for consumption


 1 Walk reference number


 Gate

 Sealed Road

 Unsealed Road


 Walking Track


 4WD Track


 Management Vehicles &
Walkers only track


 Burchell Trail 3 Day Walk

 Quarantined Track

 Brisbane Ranges National Park

 Steiglitz Historic Area

 Waterbody

 Reference Area (No public access)

www.parks.vic.gov.au

Disclaimer: Parks Victoria does not guarantee that this data is without flaw of any kind and therefore disclaims all liability which may arise from you relying on this information.

Geocentric Datum of Australia (GDA 94) Zone 55. Map produced by Parks Victoria. This map supersedes all previous editions. Data source acknowledgements: State Digital Mapbase. The State of Victoria and Department of Sustainability and Environment.

Cartography by Parks Victoria 2012